

ARUP

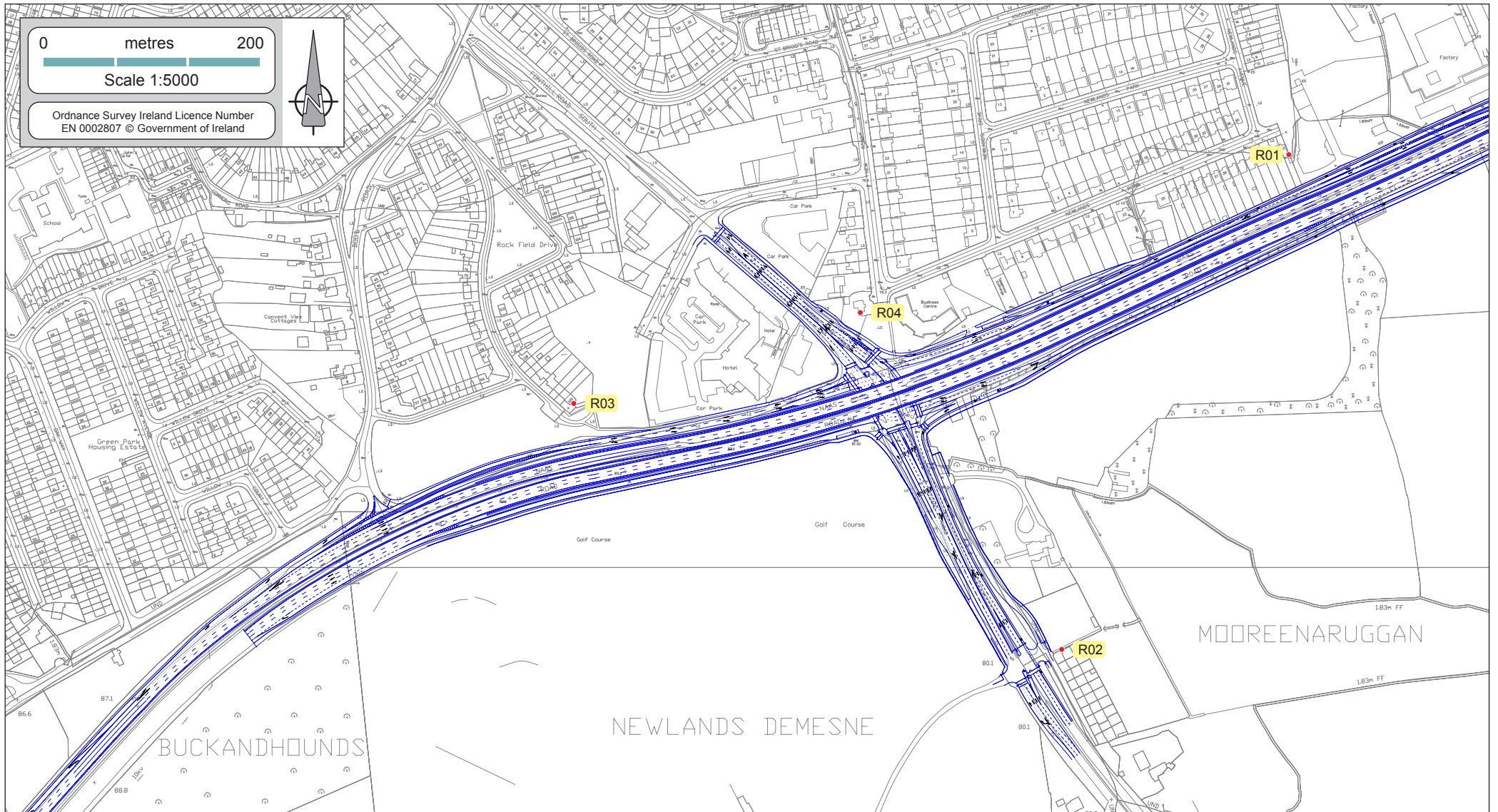
Baseline Air Quality Monitoring Locations

Newlands Cross Upgrade EIS

D4556.11

December 2007

Figure 9.1



ARUP

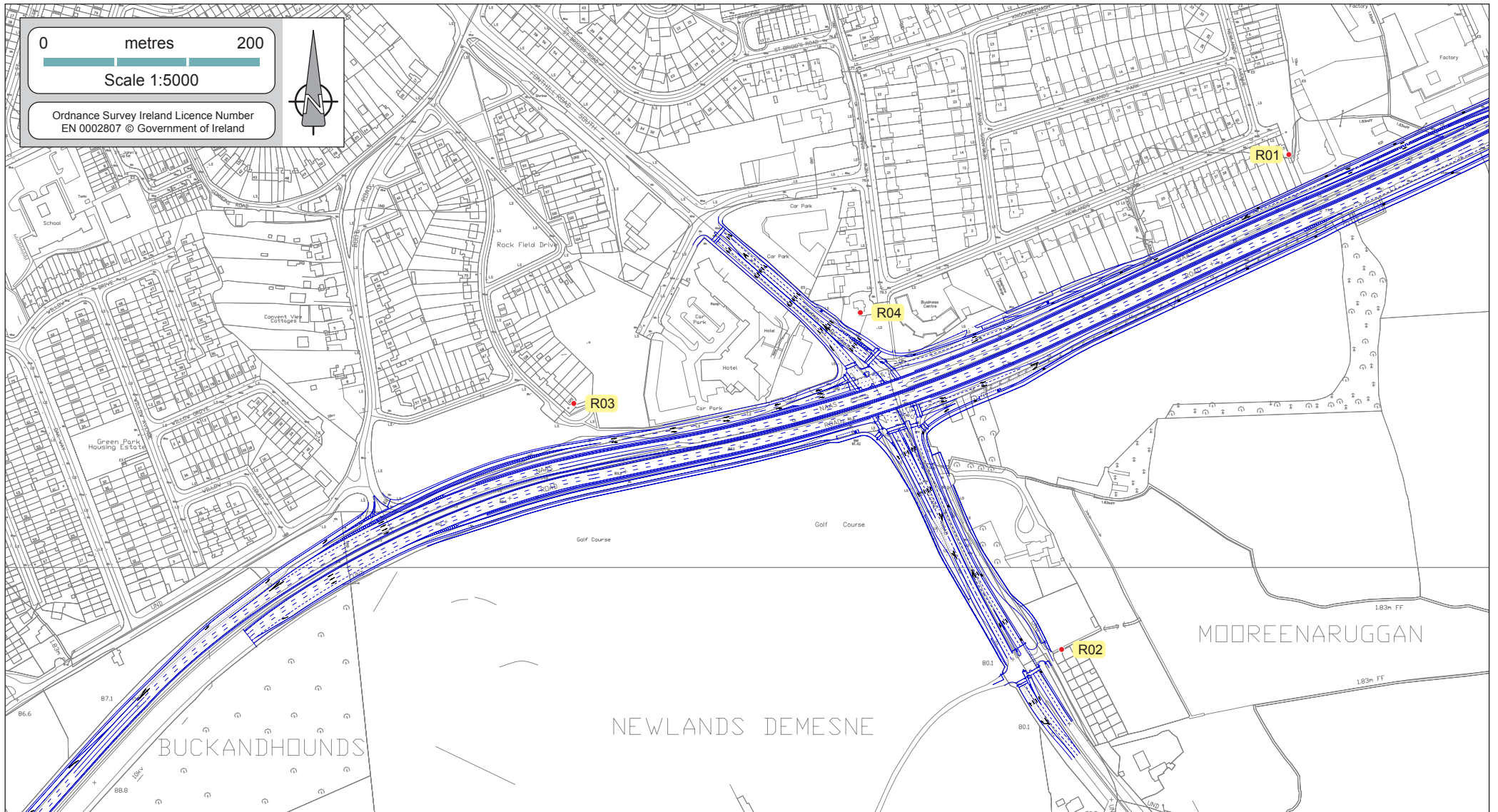
DMRB Receptor Locations

Newlands Cross Upgrade EIS

D4556.11

December 2007

Figure 9.2



ARUP

Breeze Receptor Locations

Newlands Cross Upgrade EIS


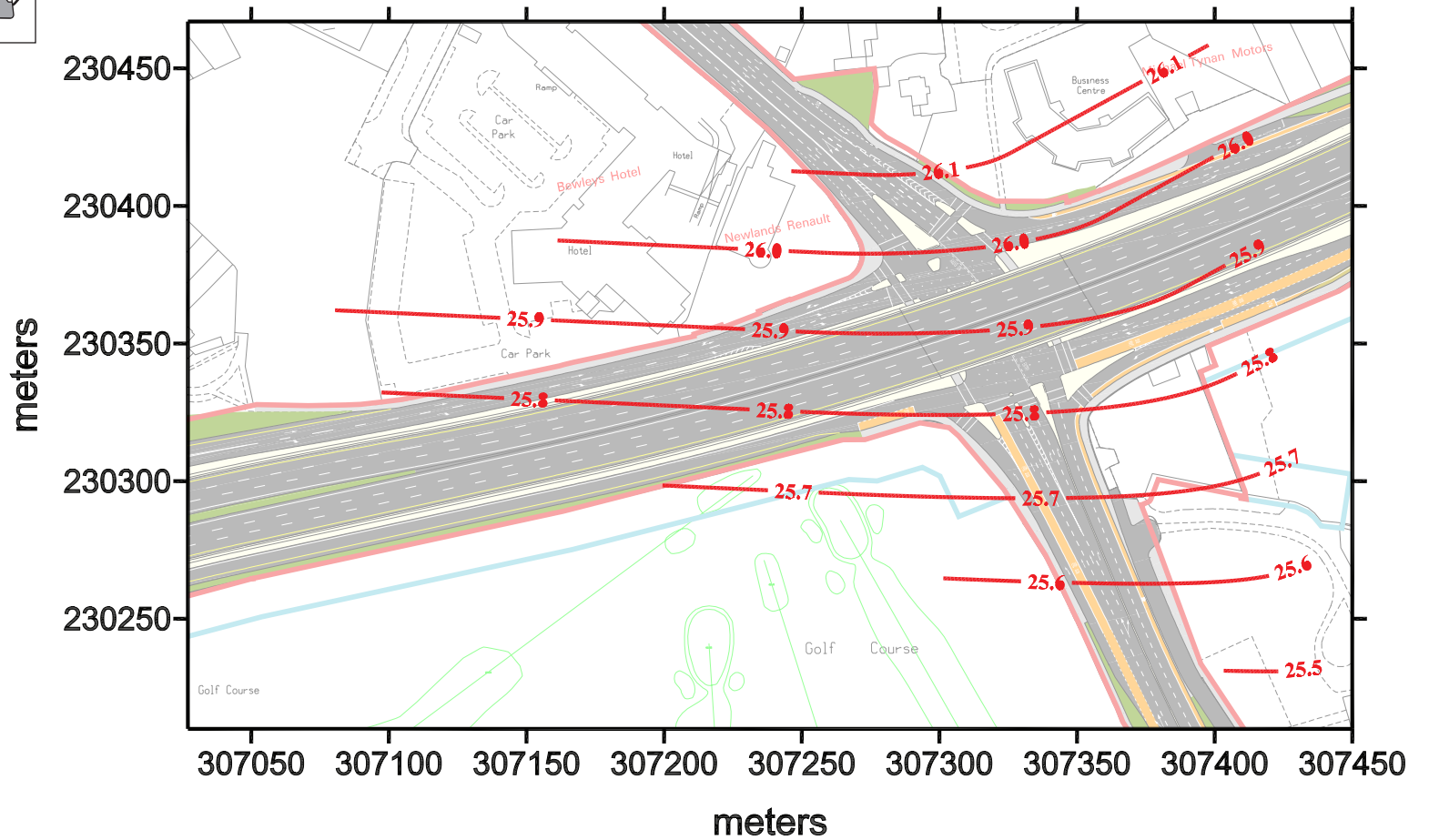
D4556.11

December 2007

Figure 9.3

0 metres 100
Scale 1:2500

Ordnance Survey Ireland Licence Number
EN 0002807 © Government of Ireland

ARUP

NO₂ Isopleth in 2010

Newlands Cross Upgrade EIS

D4556.11



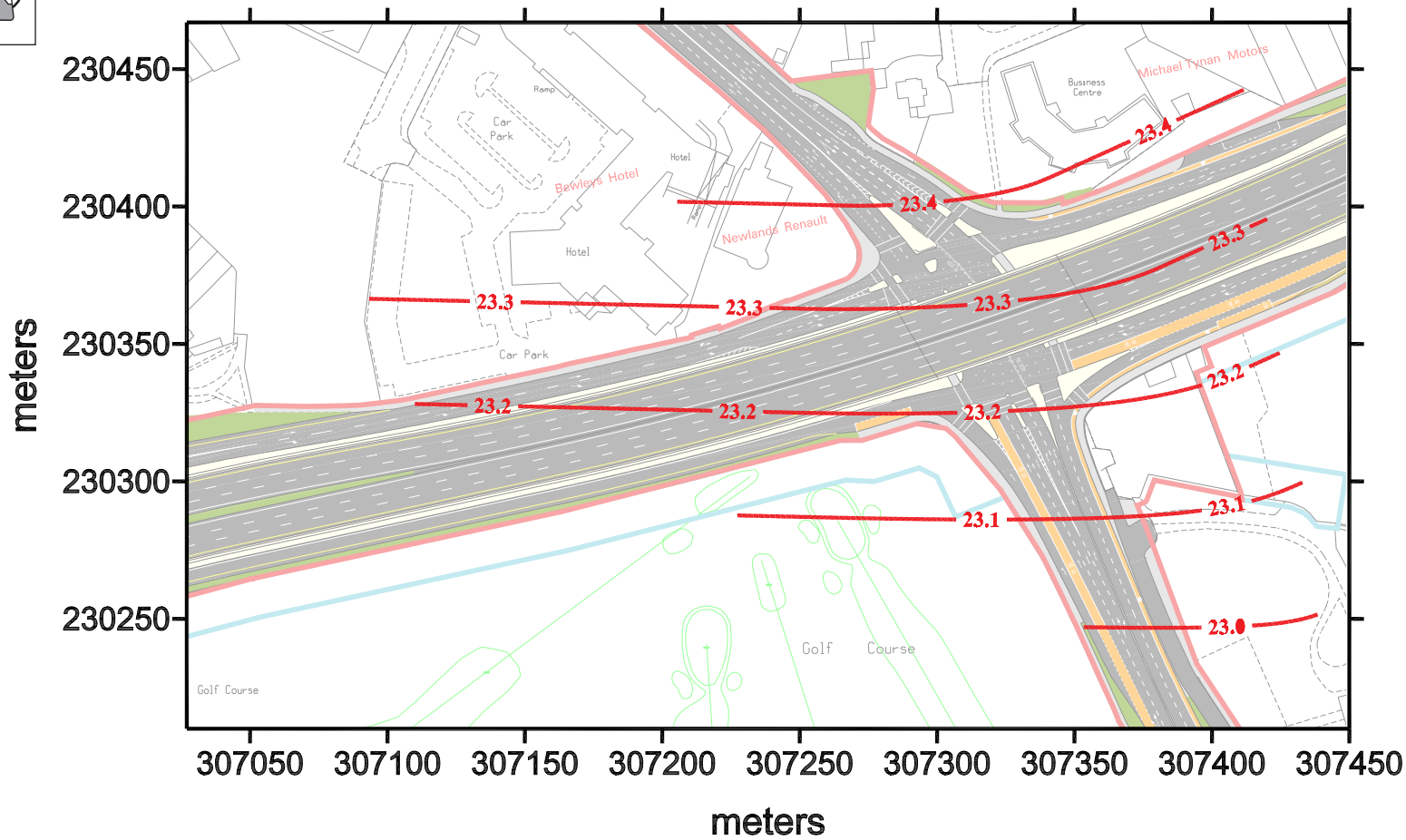
December 2007

Figure 9.4

0 metres 100

Scale 1:2500

Ordnance Survey Ireland Licence Number
EN 0002807 © Government of Ireland

NO₂ Isopleth in 2025

Newlands Cross Upgrade EIS

D4556.11 | December 2007 | Figure 9.5