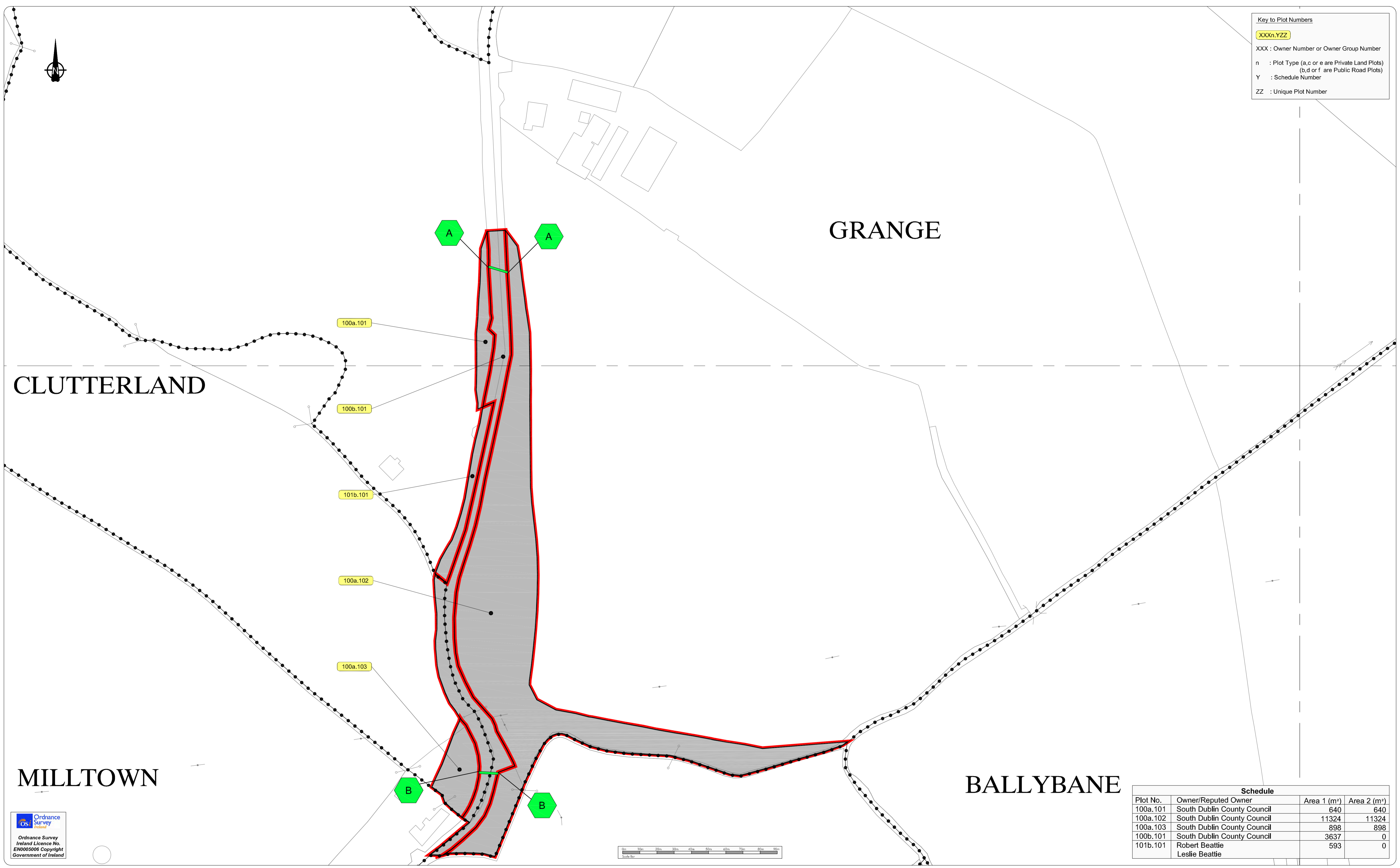


**Key to Plot Numbers**  
 XXXn.YZZ  
 XXX : Owner Number or Owner Group Number  
 n : Plot Type (a,c or e are Private Land Plots)  
 (b,d or f are Public Road Plots)  
 Y : Schedule Number  
 ZZ : Unique Plot Number



Schedule			
Plot No.	Owner/Reputed Owner	Area 1 (m <sup>2</sup> )	Area 2 (m <sup>2</sup> )
100a.101	South Dublin County Council	640	640
100a.102	South Dublin County Council	11324	11324
100a.103	South Dublin County Council	898	898
100b.101	South Dublin County Council	3637	0
101b.101	Robert Beattie Leslie Beattie	593	0

Ordnance Survey  
 Ireland Licence No.  
 EN0005006 Copyright  
 Government of Ireland

COMHAIRLE CHONTAE ÁTHA CLIATH THEAS  
**SOUTH DUBLIN COUNTY COUNCIL**  
 ROADS AND TRAFFIC DEPARTMENT,  
 COUNTY HALL,  
 TALLAGHT,  
 DUBLIN 24.

F.G. COFFEY B.E., C. Eng., F.I.E.I.  
 Director of Transportation and County Engineer  
  
 J.F. McLoughlin B.E., C. Eng., F.I.E.I.  
 Senior Engineer Road Design and Construction

Mayor / Deputy Mayor /  
 Nominated Employee .....  
 County Manager .....  
 Director of  
 Economic Development .....  
 Director of Transportation  
 & County Engineer .....  
 Director of Planning .....

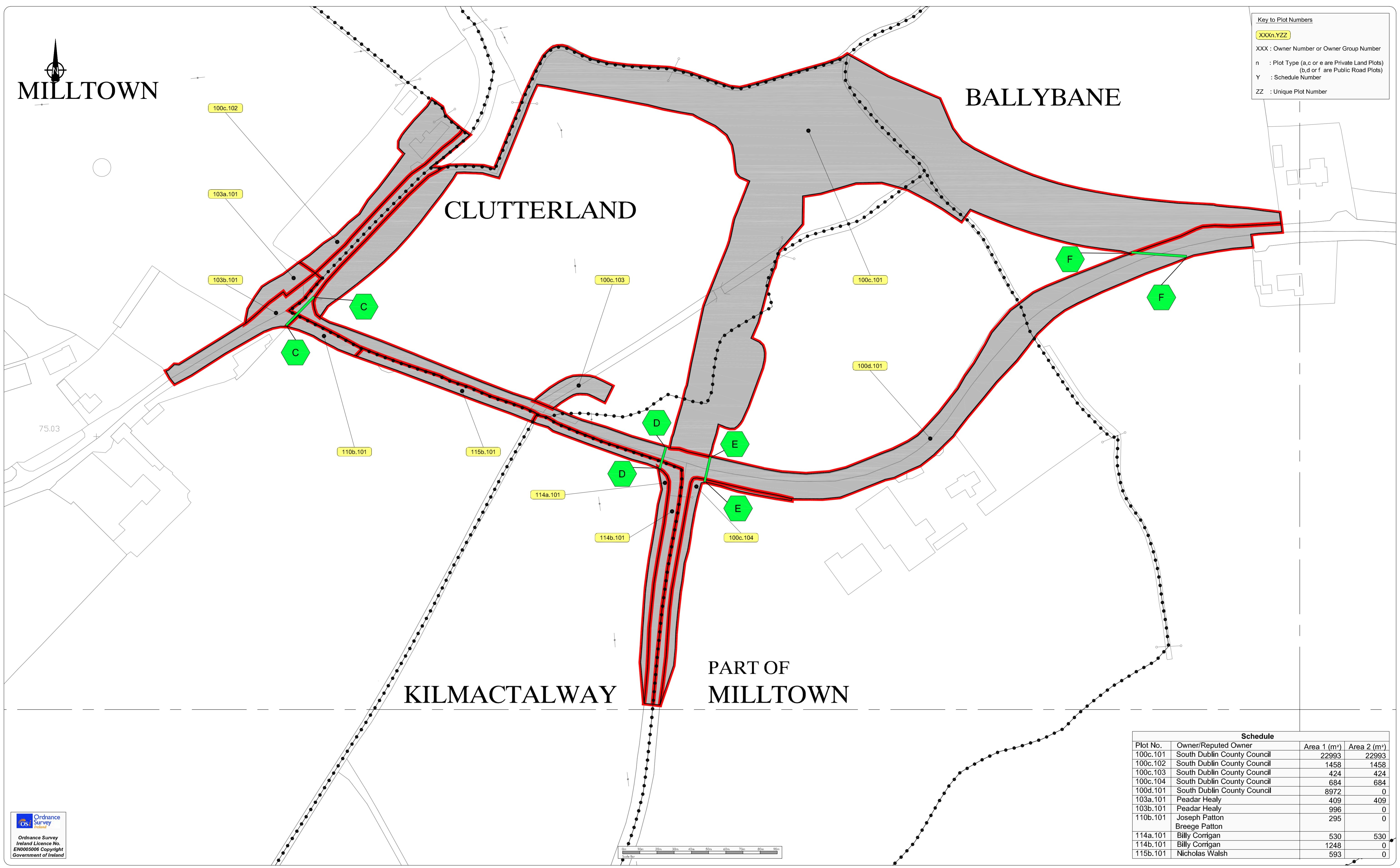
**SOUTH DUBLIN COUNTY COUNCIL**  
**COMPULSORY PURCHASE**  
  
 (Nangor Road Improvement Scheme)  
**ORDER 2006**

DATE  
 March 2006  
  
 DRAWN BY  
 RPS-JBR  
  
 APPROVED BY  
 RPS-PJM

SCALE  
 1:1000  
  
 CHECKED BY  
 RPS-TOS  
  
 Area 1 = Gross Area of Plot  
 Area 2 = Nett Area of Plot  
 Excluding Road Area

O.S. MAP REFERENCE  
 3325 - 04, 3325 - 05  
 3325 - 09, 3325 - 10  
  
 DRAWING NO.  
**MDT0161DP0001**  
 Sheet 1 of 3

**Key to Plot Numbers**  
 XXXn.YZZ  
 XXX : Owner Number or Owner Group Number  
 n : Plot Type (a,c or e are Private Land Plots)  
 (b,d or f are Public Road Plots)  
 Y : Schedule Number  
 ZZ : Unique Plot Number

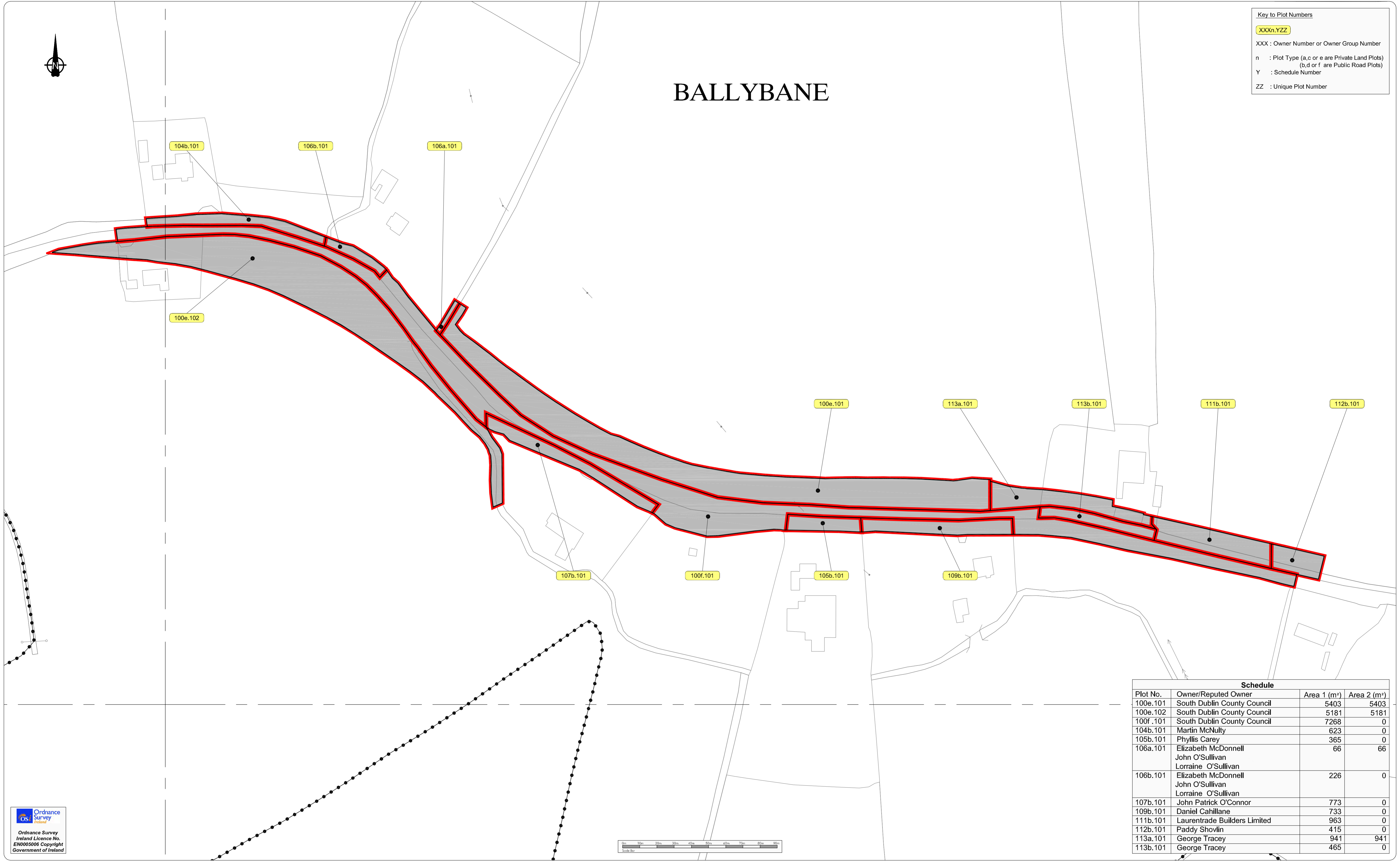


Schedule			
Plot No.	Owner/Reputed Owner	Area 1 (m <sup>2</sup> )	Area 2 (m <sup>2</sup> )
100c.101	South Dublin County Council	22993	22993
100c.102	South Dublin County Council	1458	1458
100c.103	South Dublin County Council	424	424
100c.104	South Dublin County Council	684	684
100d.101	South Dublin County Council	8972	0
103a.101	Peadar Healy	409	409
103b.101	Peadar Healy	996	0
110b.101	Joseph Patton Breege Patton	295	0
114a.101	Billy Corrigan	530	530
114b.101	Billy Corrigan	1248	0
115b.101	Nicholas Walsh	593	0



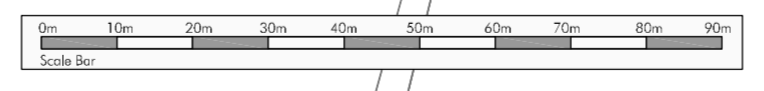
# BALLYBANE

**Key to Plot Numbers**  
**XXXn.YZZ**  
 XXX : Owner Number or Owner Group Number  
 n : Plot Type (a,c or e are Private Land Plots  
 (b,d or f are Public Road Plots)  
 Y : Schedule Number  
 ZZ : Unique Plot Number



Schedule			
Plot No.	Owner/Reputed Owner	Area 1 (m <sup>2</sup> )	Area 2 (m <sup>2</sup> )
100e.101	South Dublin County Council	5403	5403
100e.102	South Dublin County Council	5181	5181
100f.101	South Dublin County Council	7268	0
104b.101	Martin McNulty	623	0
105b.101	Phyllis Carey	365	0
106a.101	Elizabeth McDonnell John O'Sullivan Lorraine O'Sullivan	66	66
106b.101	Elizabeth McDonnell John O'Sullivan Lorraine O'Sullivan	226	0
107b.101	John Patrick O'Connor	773	0
109b.101	Daniel Cahillane	733	0
111b.101	Laurentade Builders Limited	963	0
112b.101	Paddy Shovlin	415	0
113a.101	George Tracey	941	941
113b.101	George Tracey	465	0

Ordnance Survey  
 Ireland Licence No.  
 EN0005006 Copyright  
 Government of Ireland



COMHAIRLE CHONTAE ÁTHA CLIATH THEAS  
**SOUTH DUBLIN COUNTY COUNCIL**  
 ROADS AND TRAFFIC DEPARTMENT,  
 COUNTY HALL,  
 TALLAGHT,  
 DUBLIN 24.

F.G. COFFEY B.E., C. Eng., F.I.E.I.  
 Director of Transportation and County Engineer  
  
 J.F. McLoughlin B.E., C. Eng., F.I.E.I.  
 Senior Engineer Road Design and Construction

Mayor / Deputy Mayor /  
 Nominated Employee .....  
 County Manager .....  
 Director of  
 Economic Development .....  
 Director of Transportation  
 & County Engineer .....  
 Director of Planning .....

**SOUTH DUBLIN COUNTY COUNCIL  
 COMPULSORY PURCHASE**  
  
**(Nangor Road Improvement Scheme)**  
**ORDER 2006**

DATE March 2006	SCALE 1:1000
DRAWN BY RPS-JBR	CHECKED BY RPS-TOS
APPROVED BY RPS-PJM	Area 1 = Gross Area of Plot Area 2 = Nett Area of Plot Excluding Road Area

O.S. MAP REFERENCE  
 3325 - 09, 3325 - 10  
 3325 - 14, 3325 - 15  
  
 DRAWING NO.  
**MDT0161DP0003**  
 Sheet 3 of 3