






**LEGEND**


  
Built-up area  
speed limit 50 km/h


  
30 km/h periodic


  
50 km/h

  
60 km/h

  
80 km/h

  
100 km/h

  
120 km/h

  
county boundary

**Notes**

This map has been prepared in accordance with the provisions of the Road Traffic Act 2004 and the guidelines issued by the Department of Transport 2005 for the application of speed limits. It shows for explanatory purposes the areas and roads as described in the Road Traffic(Speed Limit) By-Laws 2009(South Dublin County Council).

For this purpose the county is divided into two categories:

1. Built-Up Area (shaded green)
2. Non Built-Up Area(between the built-up area and the county boundary)

General speed limits apply to the following categories, (except where special speed limits apply).


1. Built-up area speed limit is 50 km/h
2. Regional/Local road speed limit is 80km/h
3. National road speed limit is 100km/h
4. Motorway speed limit is 120km/h

Special speed limits(where general speed limits are considered inappropriate) are highlighted by a coloured line as per the legend at the top of this map and are designated as follows:

1. Green = 50km/h
2. Red = 60km/h
3. Pink = 80km/h
4. Pale blue = 100km/h
5. Blue = 120km/h

Periodic Special Speed Limits of 30 km/h are highlighted by a broken Orange line as per legend at the top of this map and are designated as follows:-

1. Broken Orange = 30km/h periodic

**South Dublin County Council**  
COMRADE CHAIRNE ATHA CLATH THEAS  
Cathair na h-Uachtarána  
Cathair na h-Uachtarána  
Cathair na h-Uachtarána

**Roads and Traffic Department**  
R. J. O'Connell  
R. J. O'Connell  
R. J. O'Connell

**SOUTH DUBLIN COUNTY COUNCIL**  
**SPEED LIMITS**

DESIGN	V. Hargrave	CHECKED	S. Day
SCALE	N.T.S.	DWG No.	01/001/VH09
DATE	April 2009		

1	County Council Member	11.10.09/2006
REV	DESCRIPTION	DATE